

PROJECT INFORMATION

COUNTY *Floyd*

ROUTE *KY 1428*

ITEM NUMBER *12-293.00*

DISTRICT *12 (Pikeville)*

PROJECT DESCRIPTION *Preliminary and Final Roadway Design for relocated KY 1428 between milepoints 16 and 17, from the intersection of KY 1428 and old US 23 near Prestonsburg High School to the Cliff bridge, near Prestonsburg Community College.*

USER DIVISION *Highway Design*

APPROXIMATE FEE *\$160,000*

PURPOSE AND NEED *A highway relocation to improve safety and improve level of service.*

PROCUREMENT SCHEDULE

RESPONSE DATE	<i>Thursday, December 4, 1997, 4:30 p.m. (Frankfort Time)</i>
FIRST SELECTION COMMITTEE DATE	<i>Approximately 3 working days after responses are due.</i>
TENTATIVE SECOND COMMITTEE DATE	<i>Approximately 10 working days after 1st selection meeting (Selected firm will be notified)</i>
PRE-DESIGN CONFERENCE	<i>January 6, 1998</i>
DEADLINE FOR CONSULTANT FEE PROPOSAL	<i>February 3, 1998</i>

EVALUATION FACTORS

1. *Relative experience of consultant personnel assigned to project team with highway projects for KTC and/or for federal, local or other state governmental agencies. (10 points)*
2. *Capacity to comply with project schedule. (10 points)*
3. *Past record of performance on project of similar type and complexity. (10 points)*
4. *Project approach and proposed procedures to accomplish the services for the project. (10 points)*
5. *Location of offices where work is to be performed. (2 points)*

SELECTION COMMITTEE MEMBERS

1. *Jon Staggs, State Auditor's Office*
2. *Keith Damron, User Division*
3. *John Sacksteder, User Division*
4. *Pete Wolff, Secretary's Pool*
5. *Daryl Greer, Secretary's Pool*
6. *Howard Dawson, Governor's Pool*

DBE REQUIREMENT

None

SPECIAL INSTRUCTIONS

The Department reserves the right to modify the selected consultant's agreement to include any necessary engineering or related services for this project. The firm(s) or recommended subconsultant must be prequalified by the Department in the required area(s).

SCOPE

The Consultant will provide all engineering services for the completion of roadway design, including the preparation of any design studies, right of way plans, right of way plans for utilities and construction plans as required.

AVAILABLE KTC STUDIES

None

PROJECT LENGTH

1.1 KM

METHOD OF DESIGN

X Metric Units
X CADD Capability(with DGN Design File Format)
CADD Based Automated Highway Design System
X Digital Terrain Modeling

ENVIRONMENTAL

Environmental Services will be provided by the Department. This project has received a Programmatic Categorical Exclusion.

PHOTOGRAMMETRIC SERVICES

The Cabinet will not furnish manuscripts. Photogrammetric services should not be necessary. Mapping can be developed by field survey.

STRUCTURE DESIGN

The selected consultant shall do the necessary engineering services and submit an Advanced Situation Folder(s) for all structures. Prequalification in the area of structure design is required to be identified in the consultant Response to Announcement.

GEOTECHNICAL SERVICES

All geotechnical work is to be performed by the Department.

PROJECT FUNDING

Federal

TRAFFIC

The Department will provide traffic volumes and projections.

PROJECT SCHEDULE MILESTONES

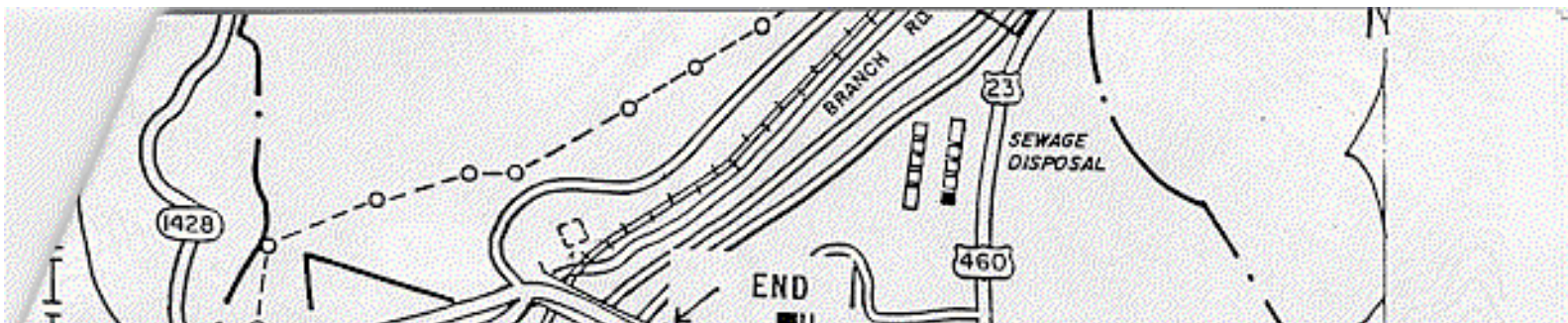
PRELIMINARY LINE AND GRADE INSPECTION	<i>June 1, 1998</i>
FINAL INSPECTION	<i>December 1, 1998</i>
RIGHT OF WAY PLANS	<i>March 1, 1999</i>
FINAL PLANS	<i>August 1, 1999</i>

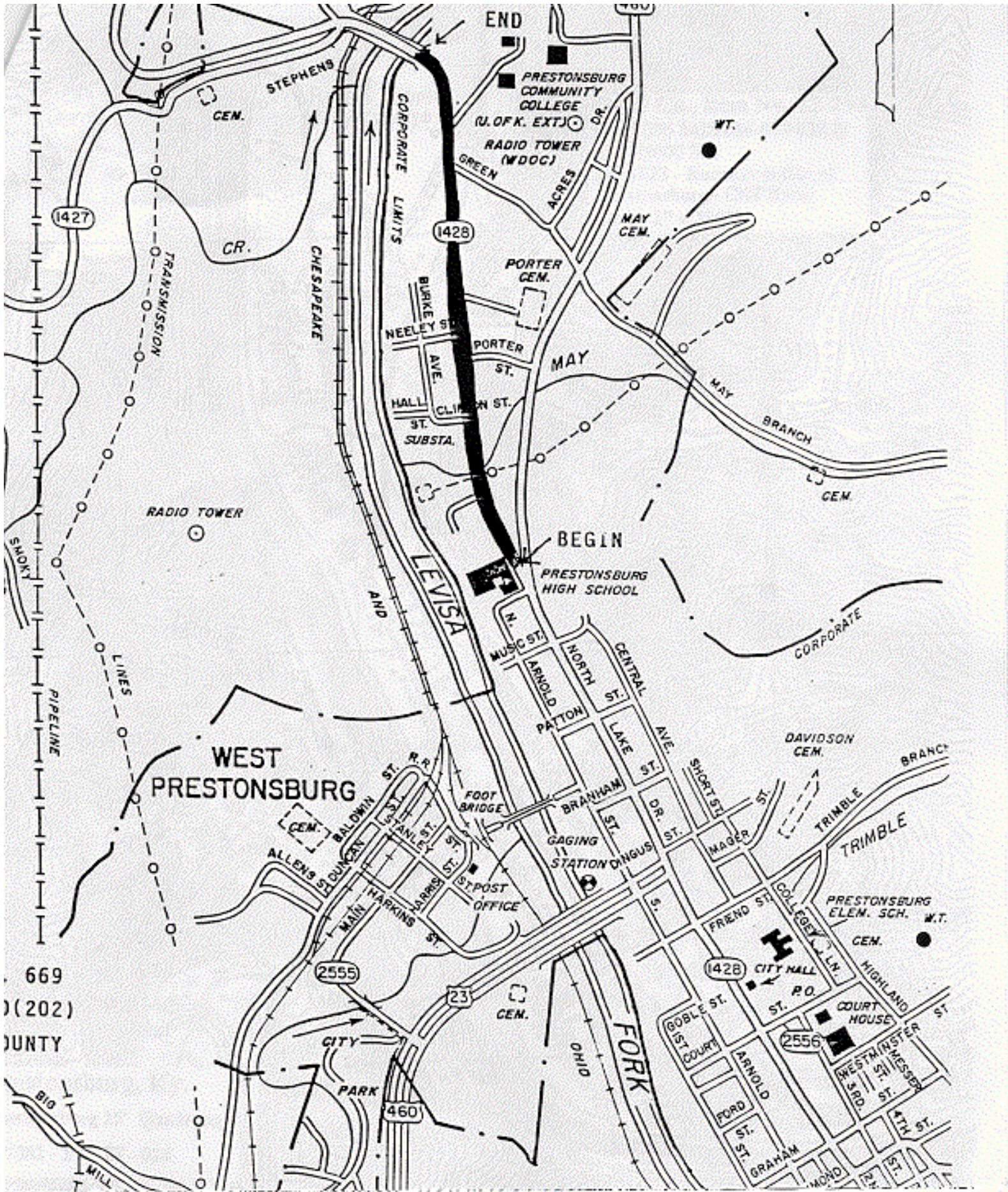
PREQUALIFICATION REQUIREMENTS

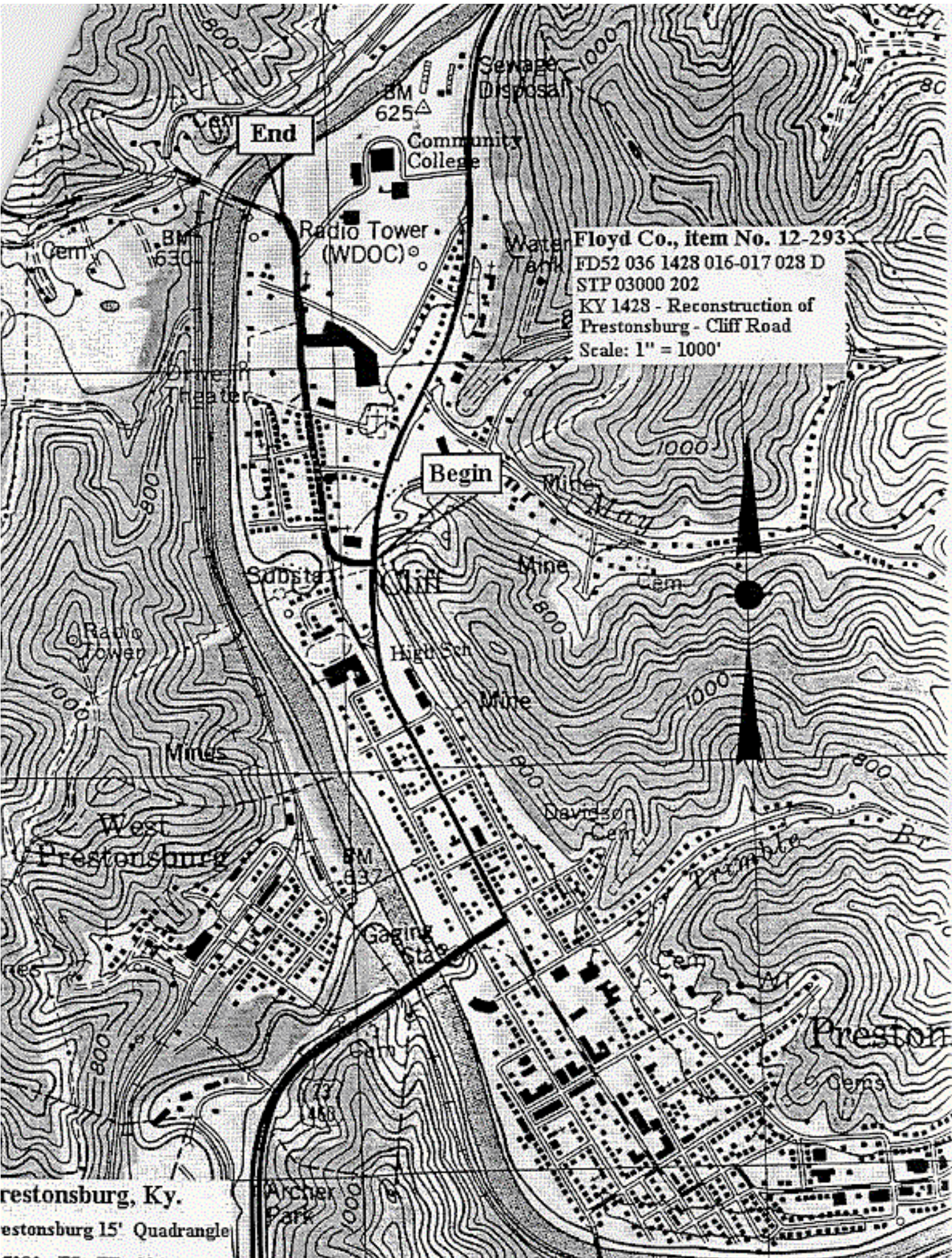
The project team shall be prequalified in all areas as follows:

<u>ROADWAY DESIGN</u>
<i>Rural Roadway Design > \$250,000</i>
<i>Surveying</i>
<u>STRUCTURE DESIGN</u>
<i>Spans under 500'</i>
<i>Culvert Design</i>

LOCATION MAP







Floyd Co., item No. 12-293
 FD52 036 1428 016-017 028 D
 STP 03000 202
 KY 1428 - Reconstruction of
 Prestonsburg - Cliff Road
 Scale: 1" = 1000'

restonsburg, Ky.
 restonsburg 15' Quadrangle

estonsburg 15' Quadrangle

7082 - F7 - TF - 024

1:10000



[Go to next project](#)

Updated 11/19/97